

## The Millbrook Power (Gas Fired Power Station) Order

### 7.2 Plan Identifying Locations of Photographs

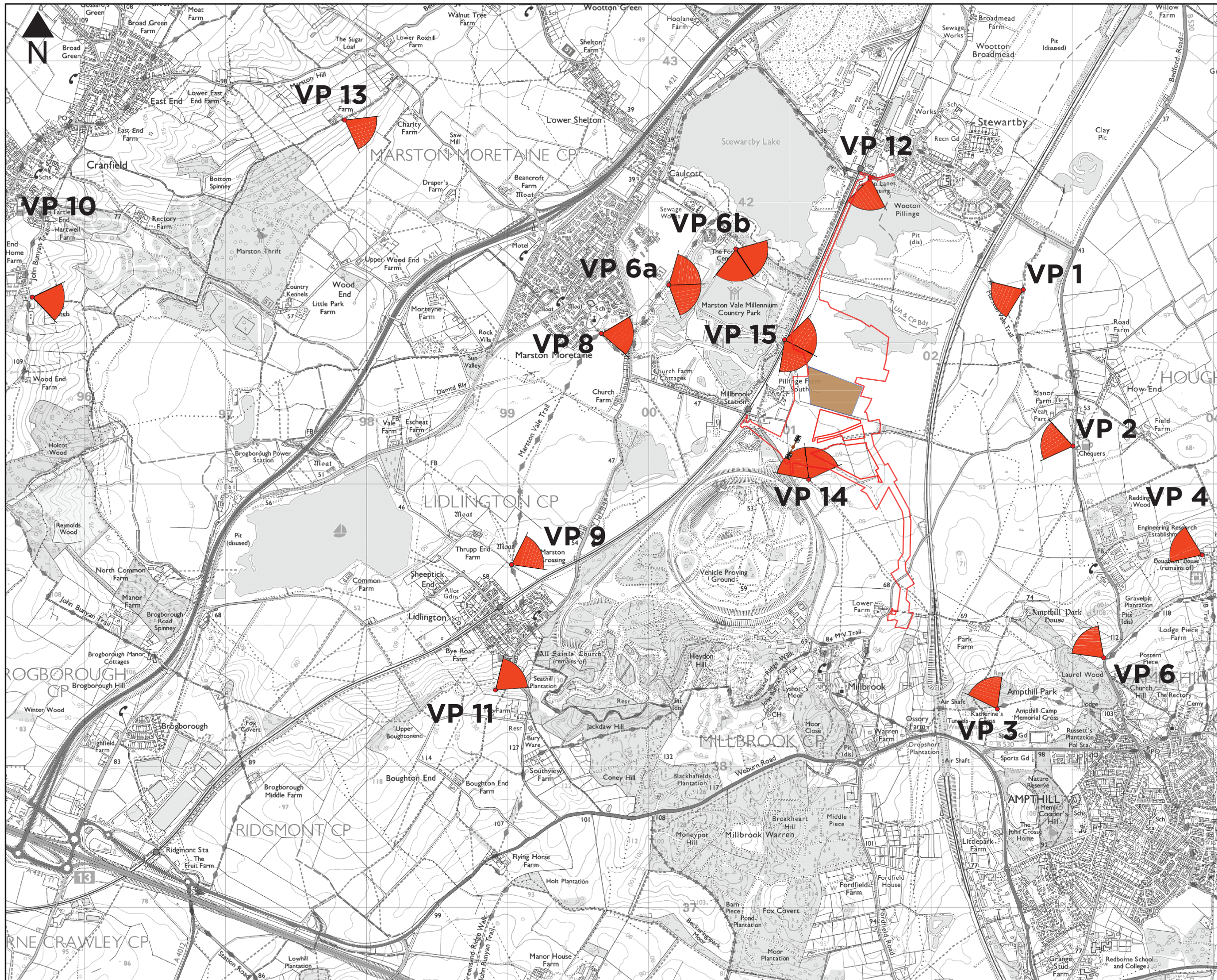
Planning Act 2008  
The Infrastructure Planning  
(Applications: Prescribed Forms and Procedure) Regulations 2009

PINS Reference Number: EN010068  
Document Reference: 7.2  
Regulation Number: 5(2)(q)  
Author: Optimised Environments




Revision	Date	Description
0	October 2017	Submission Version







**Legend:**

-  Project Site
-  Generating Equipment Site and Substation Area
-  72 degree horizontal field of view viewpoint comprising existing baseline view, wireline and photomontage.

**Viewpoints:-**

1. Footpath south west of Stewartby
2. Footpath by Chequers Pub
3. Ampthill Park, Katherine's Cross
4. Houghton House
6. Green Sand Way / B530
- 6a. Country Park Access
- 6b. Country Park Visitor Centre
8. Marston Church Path
9. Footpath Junction North of Lidlington
10. The Kennels, near Cranfield
11. Picnic Area Lidlington
12. Access to Rookery North Pit, Green Lane
13. Hill Farm Bridleway
14. Footpath 7, near Vehicle Proving Ground
15. Footpath within Country Park, near railway

**Source:**

Reproduced from the Ordnance Survey Map with the permission of the Controller of H.M. Stationery Office. © Crown copyright licence number 00031673.

NOTE - Published for the purpose of identification only and although believed to be correct accuracy is not guaranteed.

**Client:**

MILLBROOK POWER LIMITED

**Drawn by:**

LCT

**Checked:**

JW

**Date:**

September 2017

**Figure:**

7.2

**Scale:**

1:25,000

**Revision No:**

-

**Project:**

Millbrook OCGT

**Title:**

Document Reference: 7.2  
Plan Identifying Locations of Photographs Regulation 5(2)(q)

