




**The Progress Power
(Gas Fired Power Station) Order**

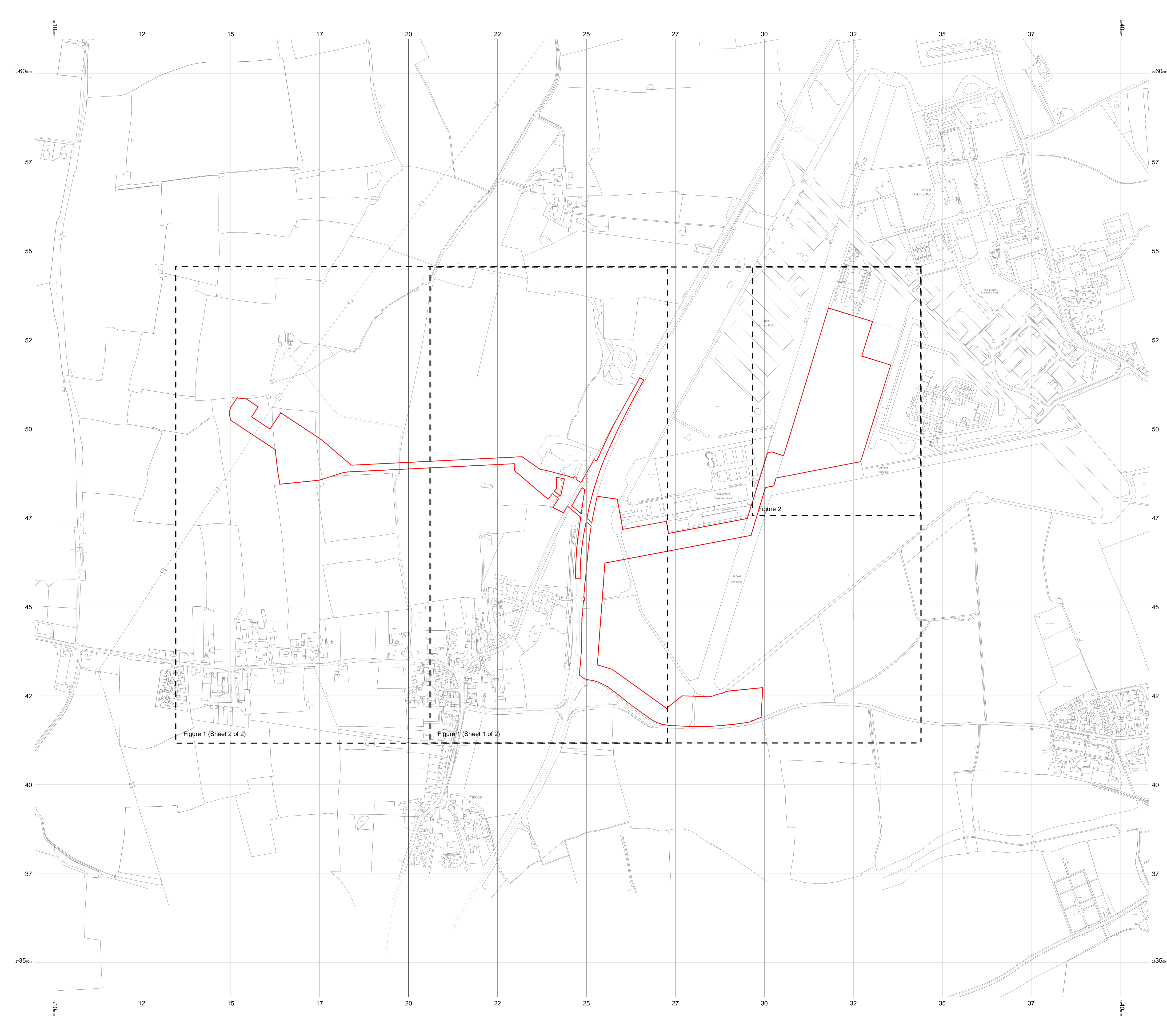
2.7 Works Plans – GIS Variant

Planning Act 2008
The Infrastructure Planning (Applications: Prescribed Forms and Procedure) Regulations 2009

PINS Reference Number:	EN010060
Document Reference:	2.7
Regulation Number:	r5(2)(j)
Author:	TerraQuest Solutions

Revision	Date	Description
0	December 2014	Examination Version





Legend:

- Land required for, or affected by, the authorised development (the Order limits)
- Figure 1 (Sheet 1 of 2) - Works Plans Figure 1
- Figure 1 (Sheet 2 of 2) - Works Plans Figure 1
- Figure 2 - Works Plans Figure 2

Reproduced from Ordnance Survey digital map data © Crown copyright 2014.
All rights reserved. Licence number 0100031673

Notes:

Created By:

TerraQuest Solutions Limited
10 Clement Street
Birmingham
B1 2SL

w: www.terraquest.co.uk
e: info@terraquest.co.uk

TerraQuest
Business & Property Solutions
A Mears Group plc Company

Created For:

Progress Power Limited
33 Cavendish Square
London
W1G 0PW

w: www.progresspower.co.uk

Title:

Works Plans Key Plan
GIS Variant Only

The Infrastructure Planning (Applications: Prescribed Forms and Procedure)
Regulations 2009

Regulation r5(2)(j)

Document Reference: 2.7

Scale:

1:5000 @ A1

Date:

December 2014

Drawing No:

PPL Works Plans Key Plan

Revision:

revision 0

Approved By:

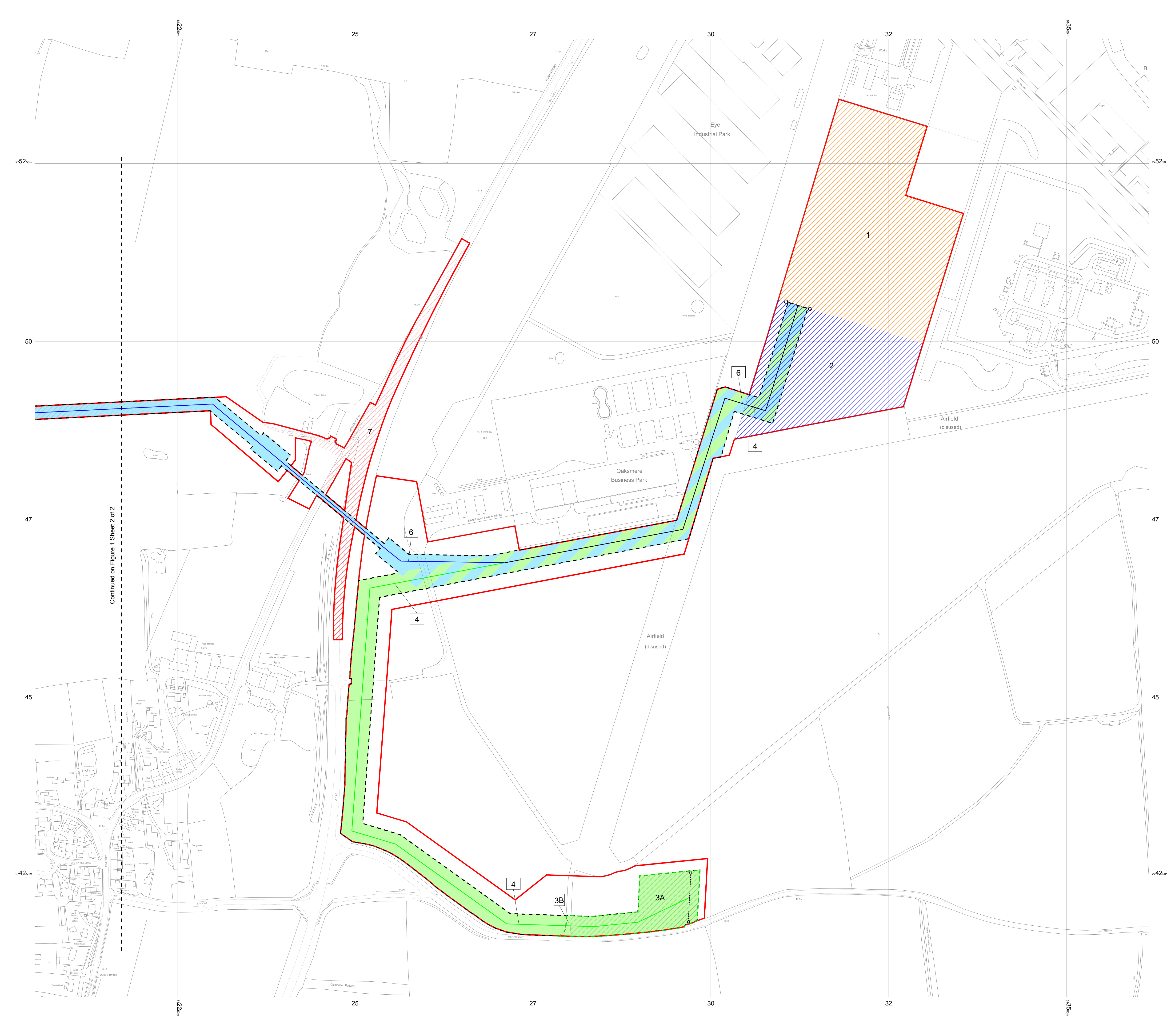
Progress Power Limited

Checked By:

Parsons Brinkerhoff

Drawn By:

TerraQuest Solutions



Legend:

- Order limits
- Limits of Deviation of numbered works 4 and 6
- Indicative Centre Line of numbered works 4 and 6
- Indicative Centre Line of numbered work 4
- Indicative Centre Line of numbered work 6
- Commencement of numbered works 4 and 6
- Termination of numbered work 4

Work No.	Brief Description (see Schedule 1 to the Development Consent Order)
1	Power Generation Plant (divided up into numbered works 1A, 1B, 1C and 1D on Works Plan Figure 2) (Outer Limits of Deviation)
2	Maintenance Compound
3A	Above Ground Installation Minimum Oftake Connection Compound (Maximum Limits of Deviation)
3B	Site Vehicular Access from Castleton Way to numbered work 3A (Maximum Limits of Deviation)
4	Gas Pipeline
6	Electrical Cable (part of)
7	Site Vehicular Access to numbered work 5 and new access from the A140 (part of) (Maximum Limits of Deviation)

2500

0255075100125150175200

Metres

Reproduced from Ordnance Survey digital map data © Crown copyright 2014. All rights reserved. Licence number 0100031673

Notes:

Created By:

TerraQuest Solutions Limited
10 Clement Street
Birmingham
B1 2SL

w: www.terraquest.co.uk
e: info@terraquest.co.uk

TerraQuest

Business & Property Solutions

A Mears Group plc Company

Created For:

Progress Power Limited
33 Cavendish Square
London
W1G 0PW

w: www.progresspower.co.uk

Title:

Progress Power Limited - Works Plans Figure 1 (Sheet 1 of 2)
GIS Variant Only

The Infrastructure Planning (Applications: Prescribed Forms and Procedure) Regulations 2009

Regulation r5(2)(j)

Document Reference: 2.7

Scale:

1:2500 @ A1

Date:

December 2014

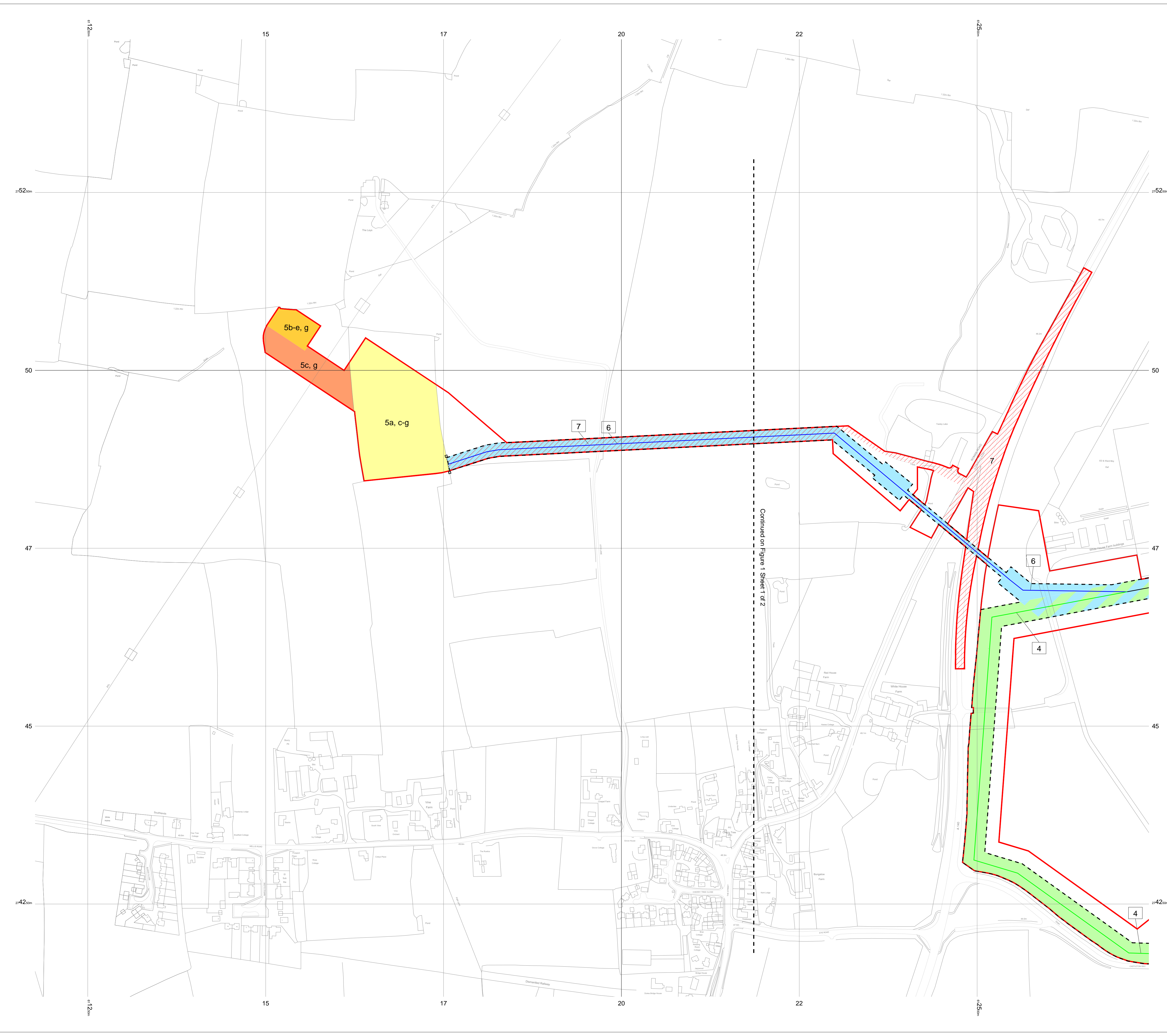
Drawing No:

PPL Works Plan Figure 1

Revision:

revision 0

Approved By:	Checked By:	Drawn By:
Progress Power Limited	Parsons Brinkerhoff	TerraQuest Solutions



Legend:

- Order limits
- Limits of Deviation of numbered works 4 and 6
- Indicative Centre Line of numbered works 4 and 6
- Indicative Centre Line of numbered work 4
- Indicative Centre Line of numbered work 6
- Termination of numbered work 6

Work No.	Brief Description (see Schedule 1 to the Development Consent Order)
4	Gas Pipeline (part of)
5	Electrical Connection Compound (a, c - g inclusive) (Maximum Limits of Deviation)
5	Electrical Connection Compound (b - e, g inclusive) (Maximum Limits of Deviation)
5	Electrical Connection Compound (c, g) (Maximum Limits of Deviation)
6	Electrical Cable (part of)
7	Site Vehicular Access to numbered work 5 and new access from the A140 (Maximum Limits of Deviation)

25 0 25 50 75 100 125 150 175 200 Metres

Reproduced from Ordnance Survey digital map data © Crown copyright 2014. All rights reserved. Licence number 0100031673

Notes:

Created By:

TerraQuest Solutions Limited
10 Clement Street
Birmingham
B1 2SL

w: www.terraquest.co.uk
e: info@terraquest.co.uk

TerraQuest
Business & Property Solutions
A Mears Group plc Company

Created For:

Progress Power Limited
33 Cavendish Square
London
W1G 0PW

w: www.progresspower.co.uk

PROGRESS POWER

Title:

Progress Power Limited - Works Plans Figure 1 (Sheet 2 of 2)
GIS Variant Only

The Infrastructure Planning (Applications: Prescribed Forms and Procedure) Regulations 2009

Regulation r5(2)(j)

Document Reference: 2.7

Scale: 1:2500 @ A1	Date: December 2014
Drawing No: PPL Works Plan Figure 1	Revision: revision 0
Approved By: Progress Power Limited	Checked By: Parsons Brinkerhoff
Drawn By: TerraQuest Solutions	

