



The Progress Power (Gas Fired Power Station) Order


2.8 Rights of Way, Streets and Access Plan – GIS Variant

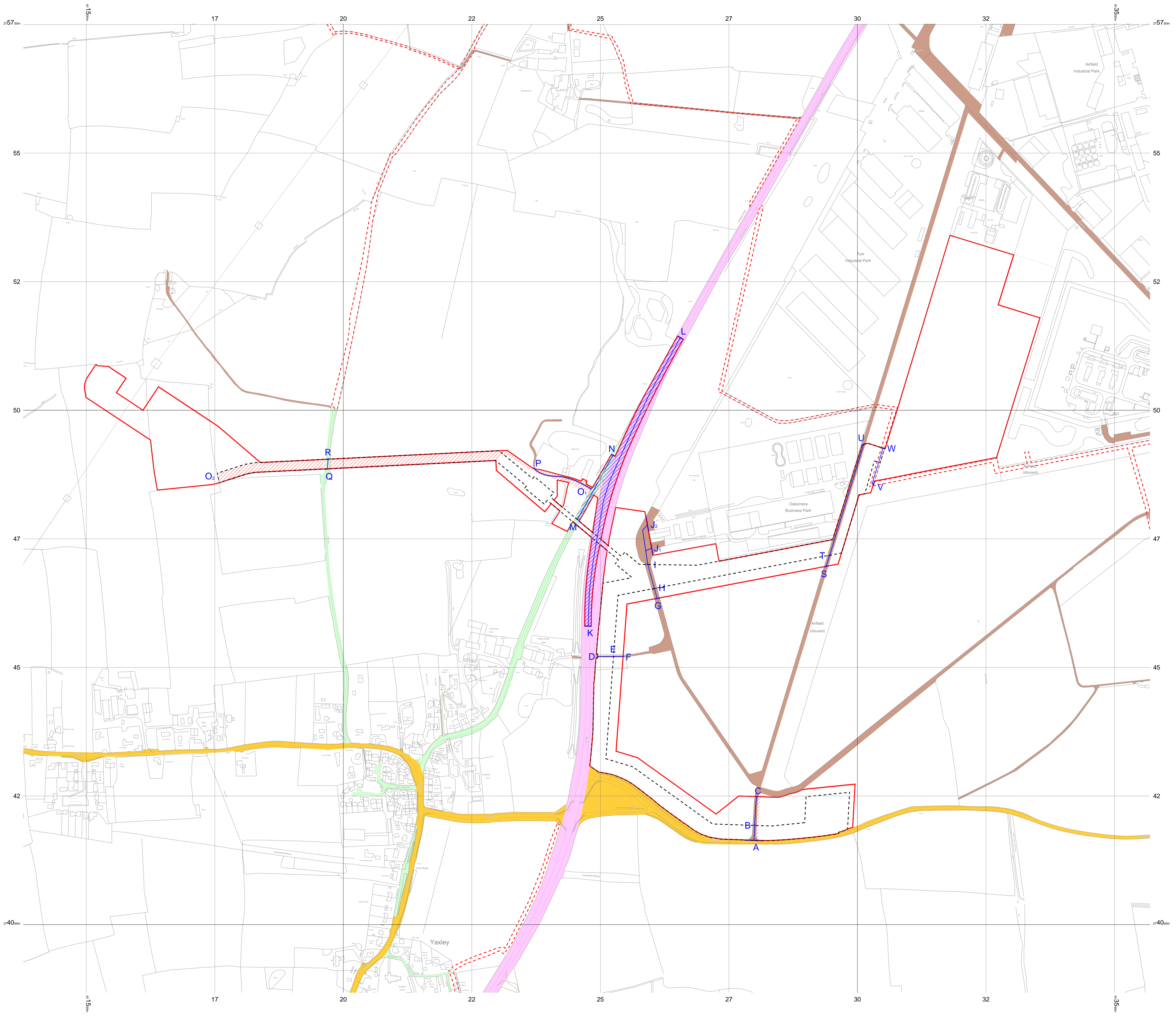
Planning Act 2008

The Infrastructure Planning (Applications: Prescribed Forms and Procedure) Regulations 2009

PINS Reference Number: EN010060
Document Reference: 2.8
Regulation Number: r5(2)(k)
Author: TerraQuest Solutions

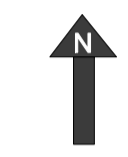
Revision	Date	Description
0	December 2014	Examination Version





Legend:

- Limits of Deviation of numbered works 4 and 6
- Order limits
- A roads (major roads)
- B roads (minor roads)
- Unclassified roads (minor roads)
- Private roads
- Public Rights of Way (Current)
- Private maintenance of new or altered means of access
- Public maintenance of new or altered means of access
- A | B | C Limits of street to be temporarily prohibited or restricted



Reproduced from Ordnance Survey digital map data © Crown copyright 2014.
All rights reserved. Licence number 0100031673

Notes:

Created By:
TerraQuest Solutions Limited
10 Clement Street
Birmingham
B1 2SL
w: www.terraquest.co.uk
e: info@terraquest.co.uk



Created For:
Progress Power Limited
33 Cavendish Square
London
W1G 0PW
w: www.progresspower.co.uk



Title:
Rights of Way, Streets and Access Plan
GIS Variant Only
The Infrastructure Planning (Applications: Prescribed Forms and Procedure)
Regulations 2009
Regulation r5(2)(k) Document Reference: 2.8

Scale: 1:3500 @ A1	Date: December 2014
-----------------------	------------------------

Drawing No: PPL RoW, Streets and Access Plan	Revision: revision 0
---	-------------------------

Approved By: Progress Power Limited	Checked By: Parsons Brinkerhoff	Drawn By: TerraQuest Solutions
--	------------------------------------	-----------------------------------