


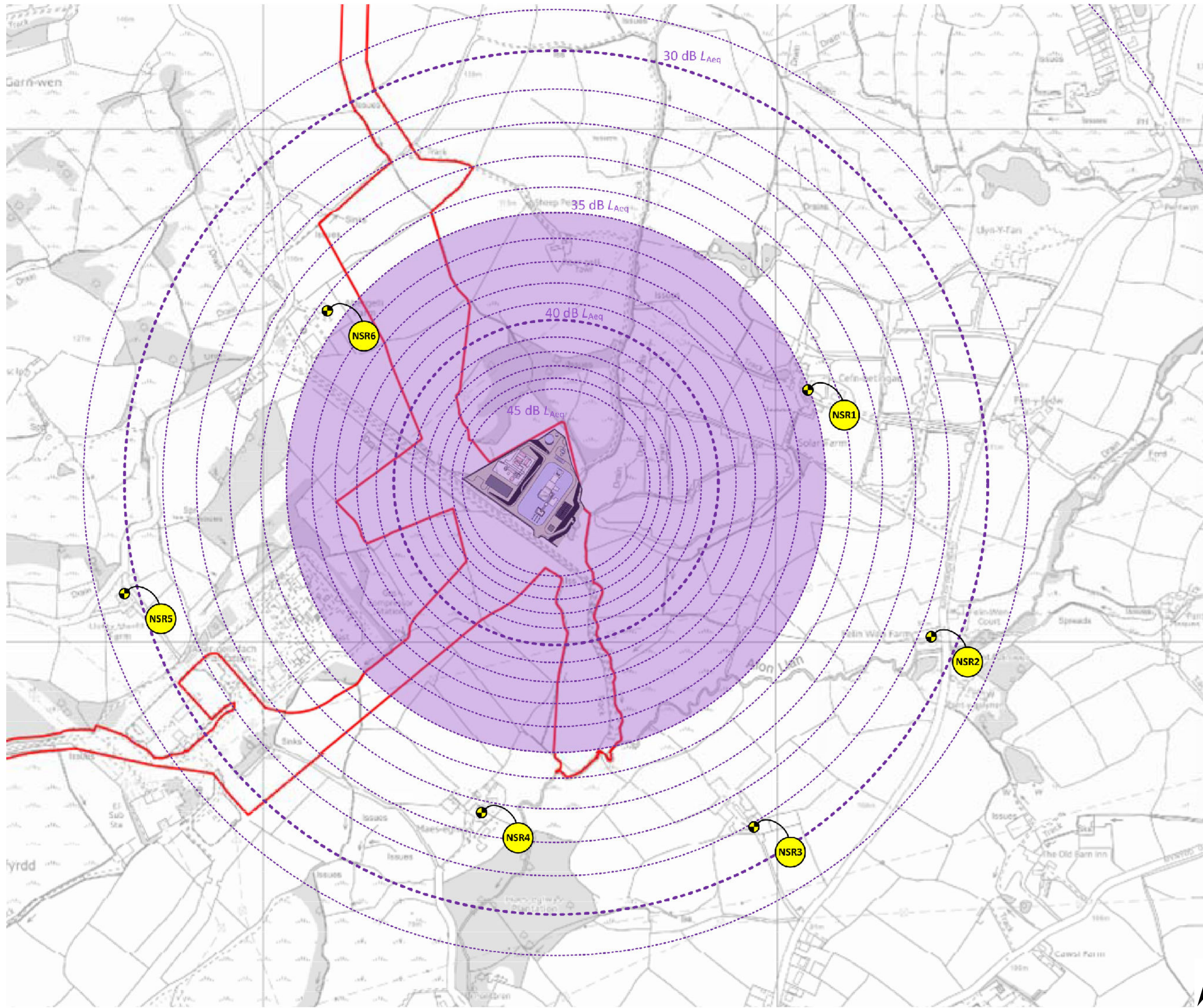


LEGEND

-  Project Site Boundary
-  Indicative specific sound level contours
-  Area with predicted specific sound level above 35 dB LAeq



Copyright:

© Crown copyright and database rights
 [2017] Ordnance Survey 0100031673

AECOM Internal Project No:
 60542910

Drawing Title:

NOISE SENSITIVE RECEPTOR LOCATIONS AND ESTIMATED SOUND LEVELS

Scale at A3: Not To Scale

Drawing No: FIGURE 7.1 **Rev:** 01

Drawn: GM **Chk'd:** CC **App'd:** CA **Date:** 20/12/17

This drawing has been prepared for the use of AECOM's client. It may not be used, modified, reproduced or relied upon by third parties, except as agreed by AECOM or as required by law. AECOM accepts no responsibility, and disclaims any liability, whatsoever, to any party that uses or relies on this drawing without AECOM's express written consent. Do not scale the document. All measurements must be obtained from the stated dimensions.