














-  Project Site Boundary
-  Perimeter Fence
-  Water Main
-  Footpath
-  Oil Pipeline
-  Gas Connection
-  Overhead Power Lines

**Existing Features**

-  Solar Farms
-  Key Woodland Areas
-  Hedgerows

**Proposed Features**

-  Hedgerows and Hedgerows with Trees
-  Woodland Structure Planting and Hedgerow
-  Access Road

Copyright:

© Crown copyright and database rights [2017] Ordnance Survey 0100031673

AECOM Internal Project No:

60542910

Drawing Title:

Figure 11.10  
Outline Landscape  
Mitigation Strategy

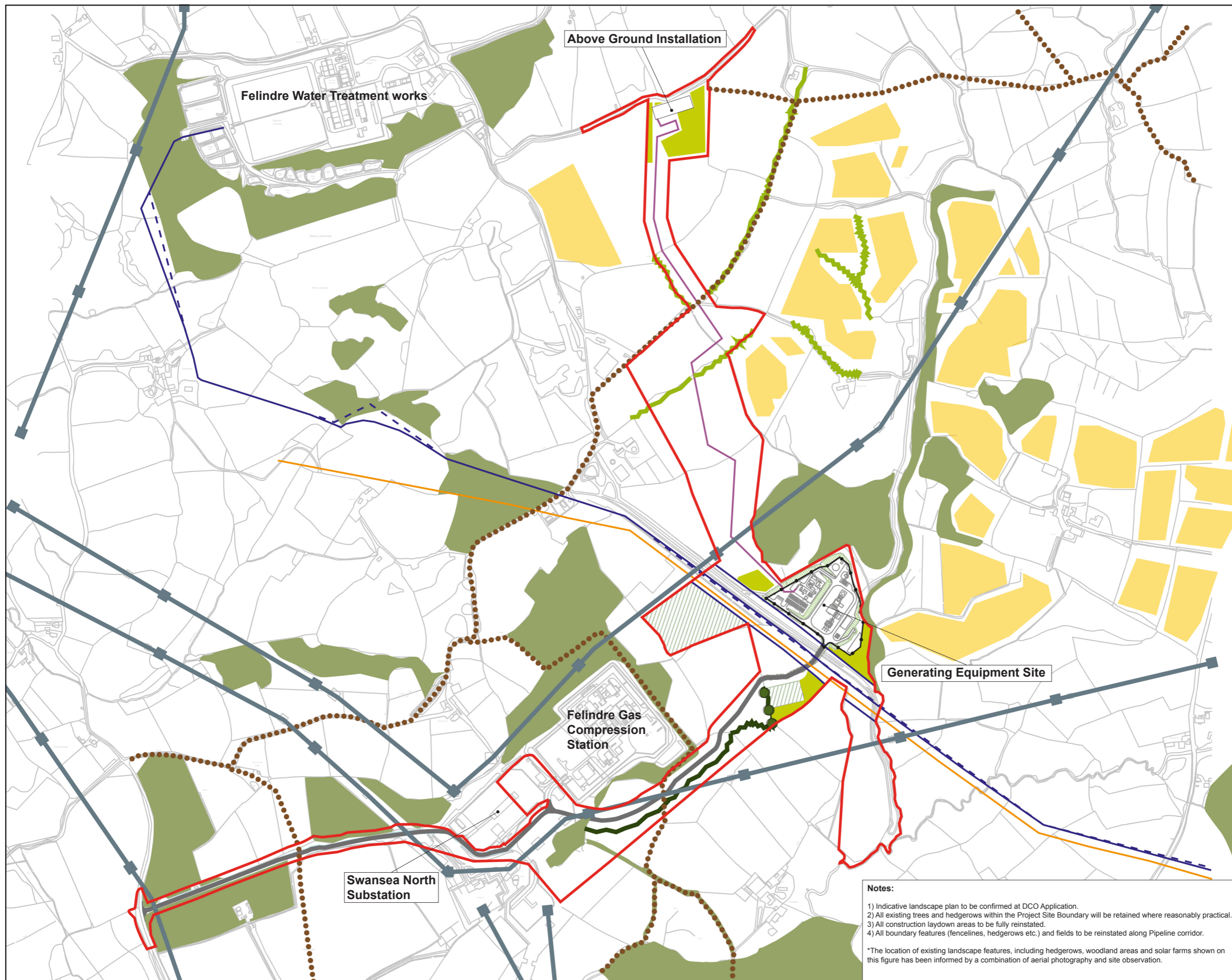
Scale at A3: 1:7,500

Drawing No: Rev:

FIGURE 11.10 001

Drawn: Chk'd: App'd: Date:

AW RM CA 14/12/17



Above Ground Installation

Felindre Water Treatment works

Felindre Gas Compression Station

Swansea North Substation

Generating Equipment Site

**Notes:**

- 1) Indicative landscape plan to be confirmed at DCO Application.
- 2) All existing trees and hedgerows within the Project Site Boundary will be retained where reasonably practical.
- 3) All construction laydown areas to be fully reinstated.
- 4) All boundary features (fencelines, hedgerows etc.) and fields to be reinstated along Pipeline corridor.

\*The location of existing landscape features, including hedgerows, woodland areas and solar farms shown on this figure has been informed by a combination of aerial photography and site observation.

This drawing has been prepared for the use of AECOM's client. It may not be used, modified, reproduced or relied upon by third parties, except as agreed by AECOM or as required by law. AECOM accepts no responsibility, and denies any liability whatsoever, to any party that uses or relies on this drawing without AECOM's express written consent. Do not scale this document. All measurements must be obtained from the stated dimensions.