



The Abergelli Power Gas Fired Generating Station Order

2.4 Rights of Way Streets and Access Plan


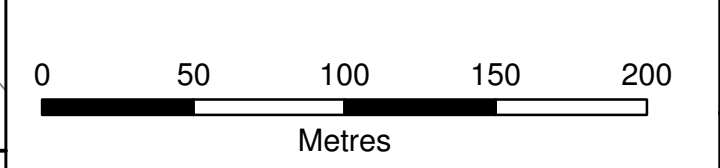
Planning Act 2008
The Infrastructure Planning
(Applications: Prescribed Forms and Procedure) Regulations 2009

PINS Reference Number: EN010069
Document Reference: 2.4
Regulation Number: 5(2)(k)
Author: Carter Jonas

Revision	Date	Description
0	May 2018	Submission Version



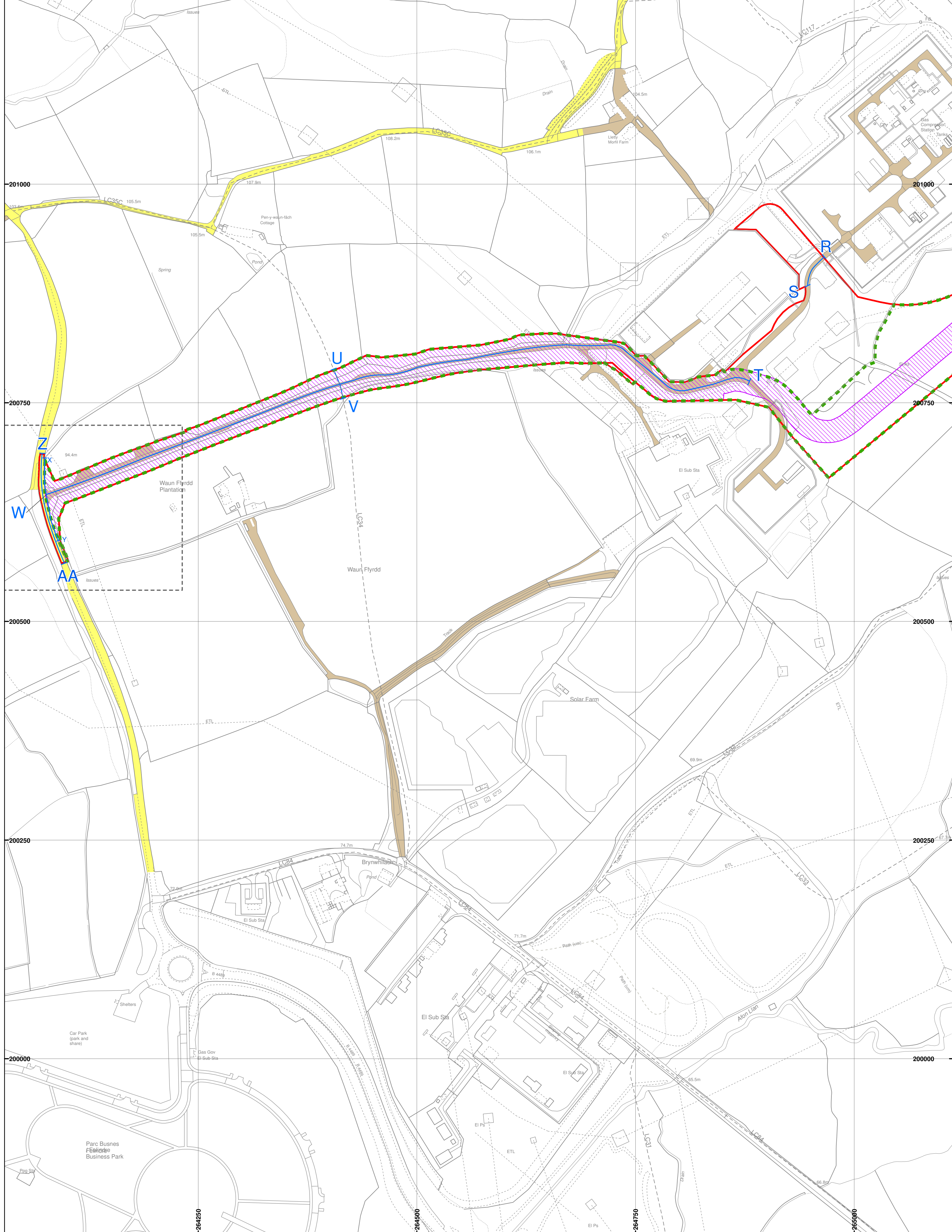
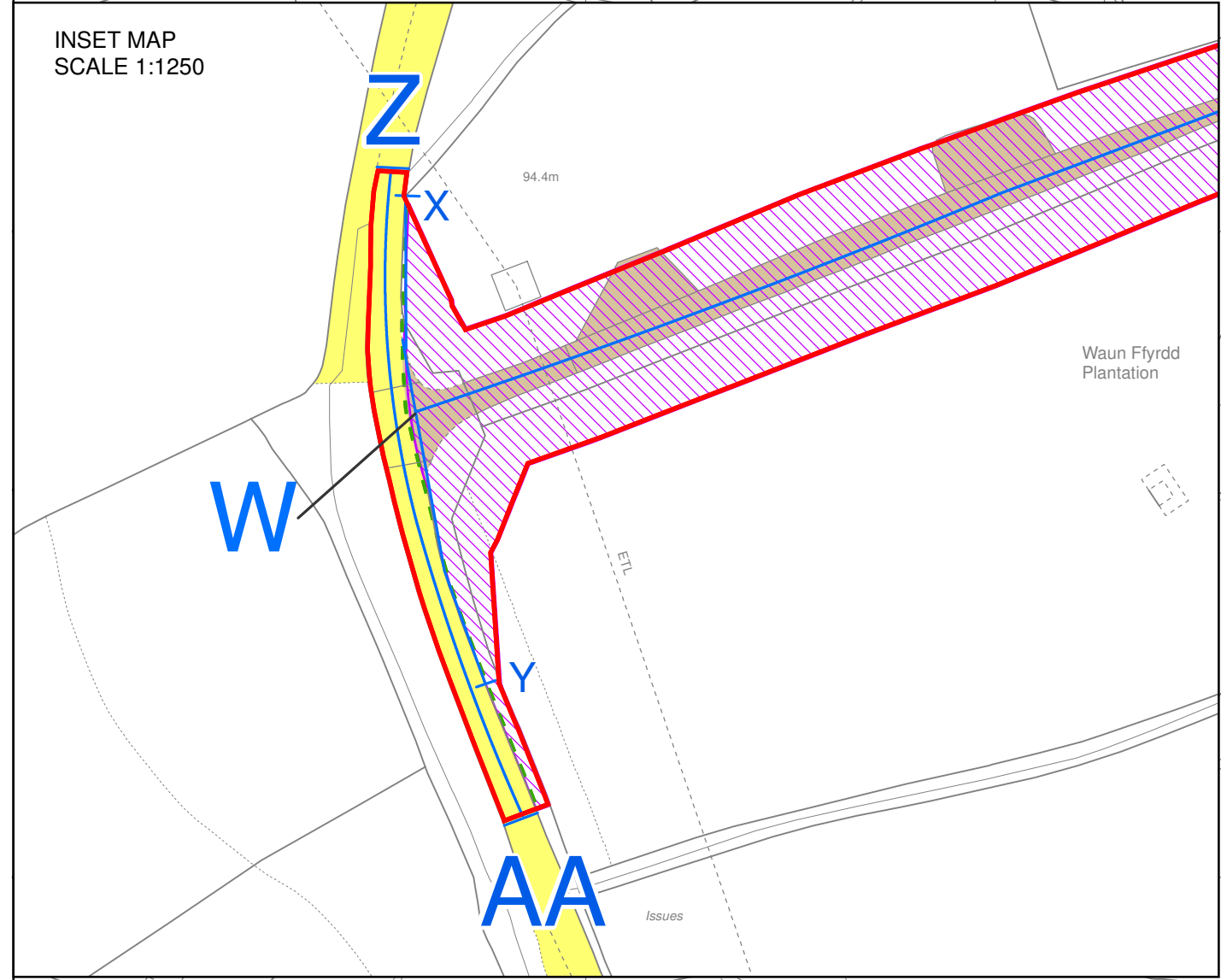
Abergelli Power Gas Fired Generating Station Order 201*



Reproduced from the Ordnance Survey Map with permission of the Controller of Her Majesty's Stationery Office. © Crown Copyright 2018. Carter Jonas LLP ES100004458

Legend:

- Order Land
- - - Order Limits
- Limits of Street to be Permanently Stopped Up
- Limits of Street to be Temporarily Prohibited or Restricted
- Unclassified Roads (minor roads)
- Private Roads
- Private Maintenance of New or Altered Means of Access
- Public Maintenance of New or Altered Means of Access



Created by: Carter Jonas LLP 2 Snow Hill Birmingham B4 6GA www.carterjonas.co.uk abergelli@carterjonas.co.uk		
Created for: Abergelli Power Limited Drax Power Station Drax, Selby North Yorkshire YO8 8PH www.abergellipower.co.uk		
Title: Rights of Way, Streets and Access Plan (Sheet 2 of 2) The Infrastructure Planning (Applications: Prescribed Forms and Procedure) Regulations 2009 Regulation 5(2)(k) Document Reference: 2.4		
Scale: 1:2500	@A1	Date: 26 April 2018
Dwg no: J0008302-18-2.4.2	Revision	B
Drawn by:	Checked by:	Approved by:
IM	MD	MD