



# The Abergelli Power Gas Fired Generating Station Order

## 2.1 Location Plan

Planning Act 2008  
The Infrastructure Planning  
(Applications: Prescribed Forms and Procedure) Regulations 2009

**PINS Reference Number:** EN010069  
**Document Reference:** 2.1  
**Regulation Number:** 5(2)(o)  
**Author:** Carter Jonas


Revision	Date	Description
0	May 2018	Submission Version







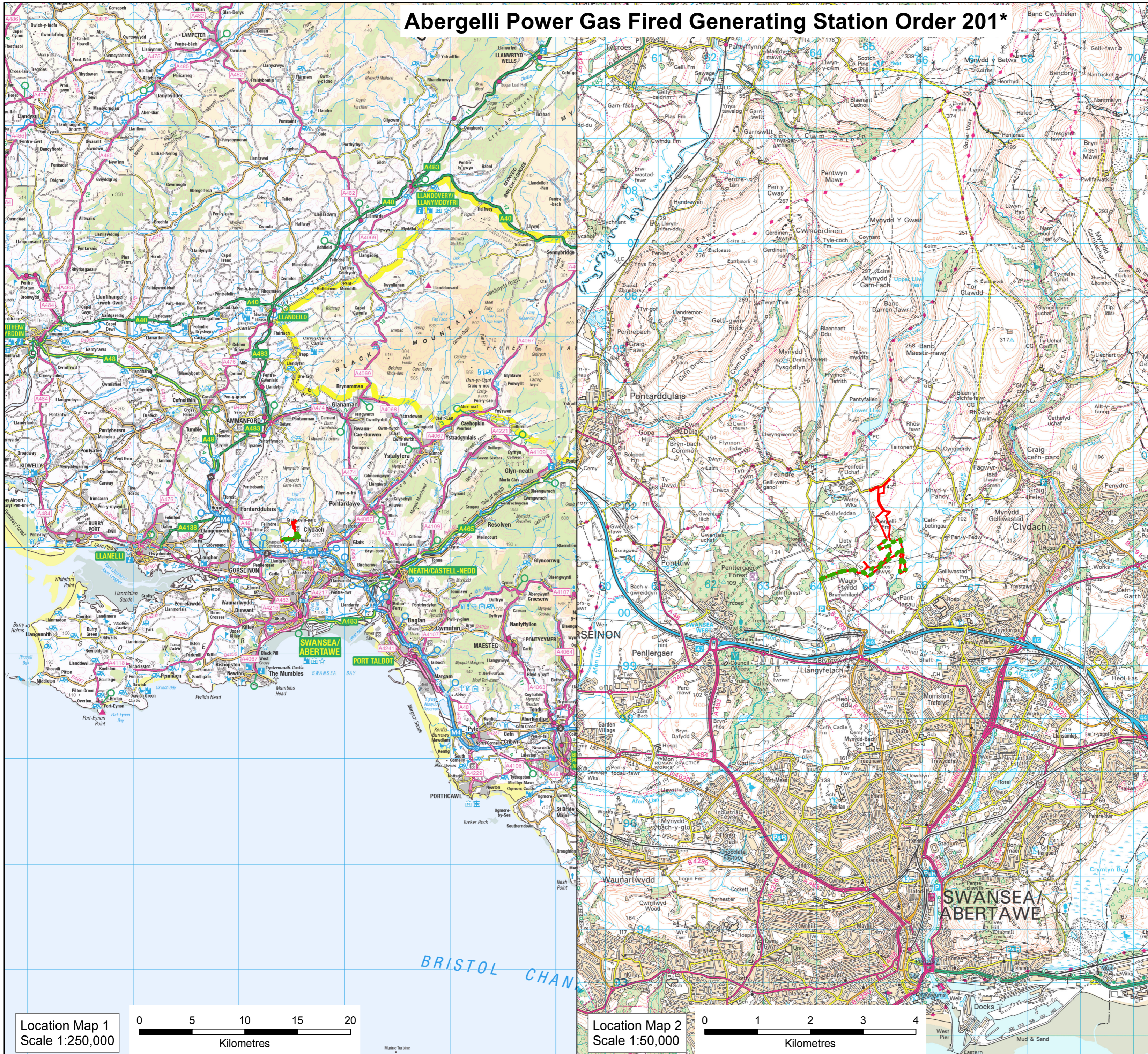
# Abergelli Power Gas Fired Generating Station Order 201\*



Reproduced from the Ordnance Survey Map with permission of the Controller of Her Majesty's Stationery Office. © Crown Copyright 2018. Carter Jonas LLP ES10004458

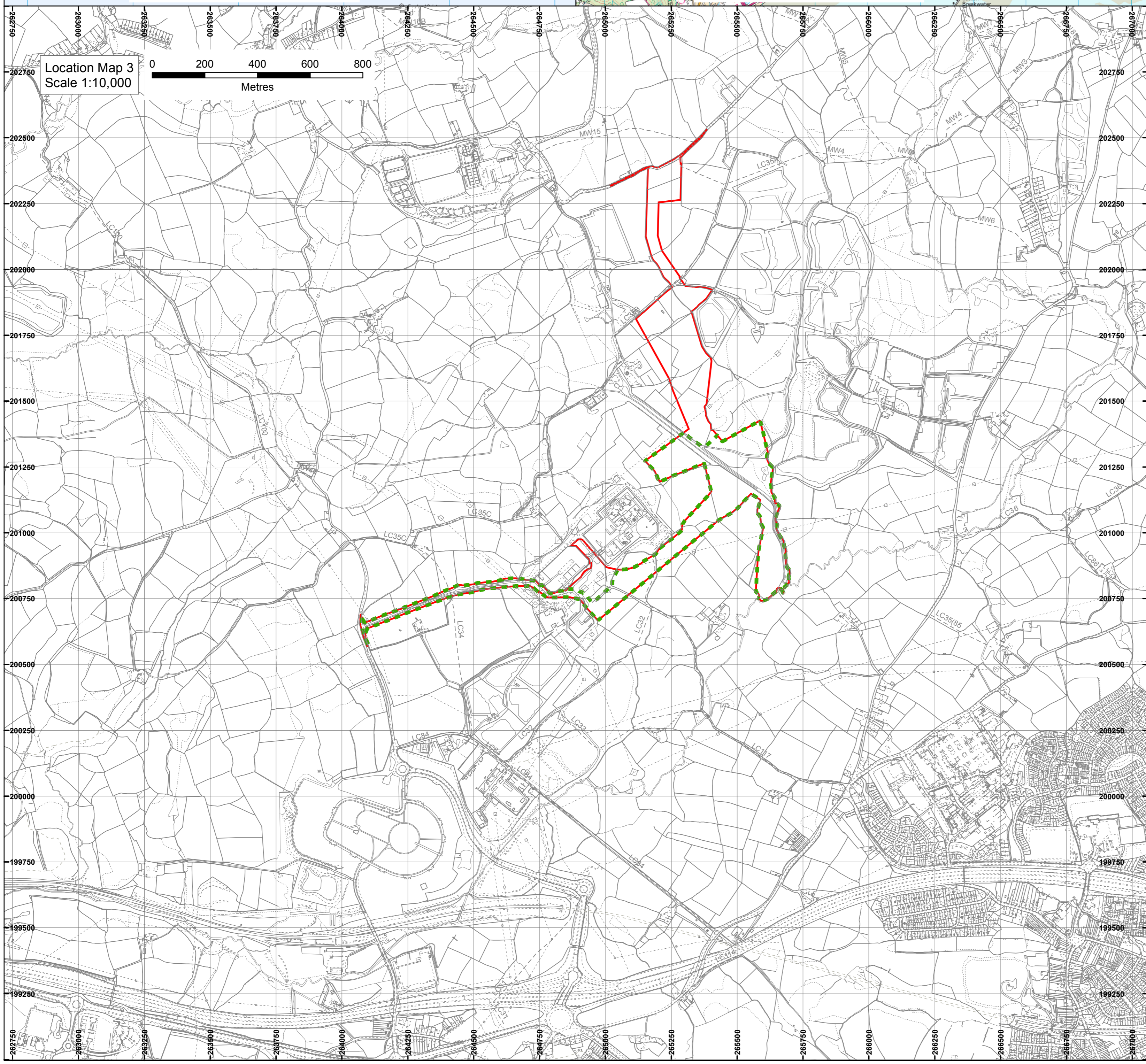
**Legend:**

- Order Land
- - - Order Limits



Location Map 1  
Scale 1:250,000  
0 5 10 15 20  
Kilometres

Location Map 2  
Scale 1:50,000  
0 1 2 3 4  
Kilometres



Location Map 3  
Scale 1:10,000  
0 200 400 600 800  
Metres

Created by: Carter Jonas LLP 2 Snow Hill Birmingham B4 6GA www.carterjonas.co.uk abergelli@carterjonas.co.uk		<b>Carter Jonas</b>
Created for: Abergelli Power Limited Drax Power Station Drax, Selby North Yorkshire YO8 8PH www.abergellipower.co.uk		
Title: <b>Location Plan</b> The Infrastructure Planning (Applications: Prescribed Forms and Procedure) Regulations 2009 Regulation 5(2)(o)		
Scale: Various @A1	Date: 21 May 2018	Document Reference: 2.1
Dwg no: J0008302-18-2.1.1	Revision: -	
Drawn by: IM	Checked by: MD	Approved by: MD