

Project Title:

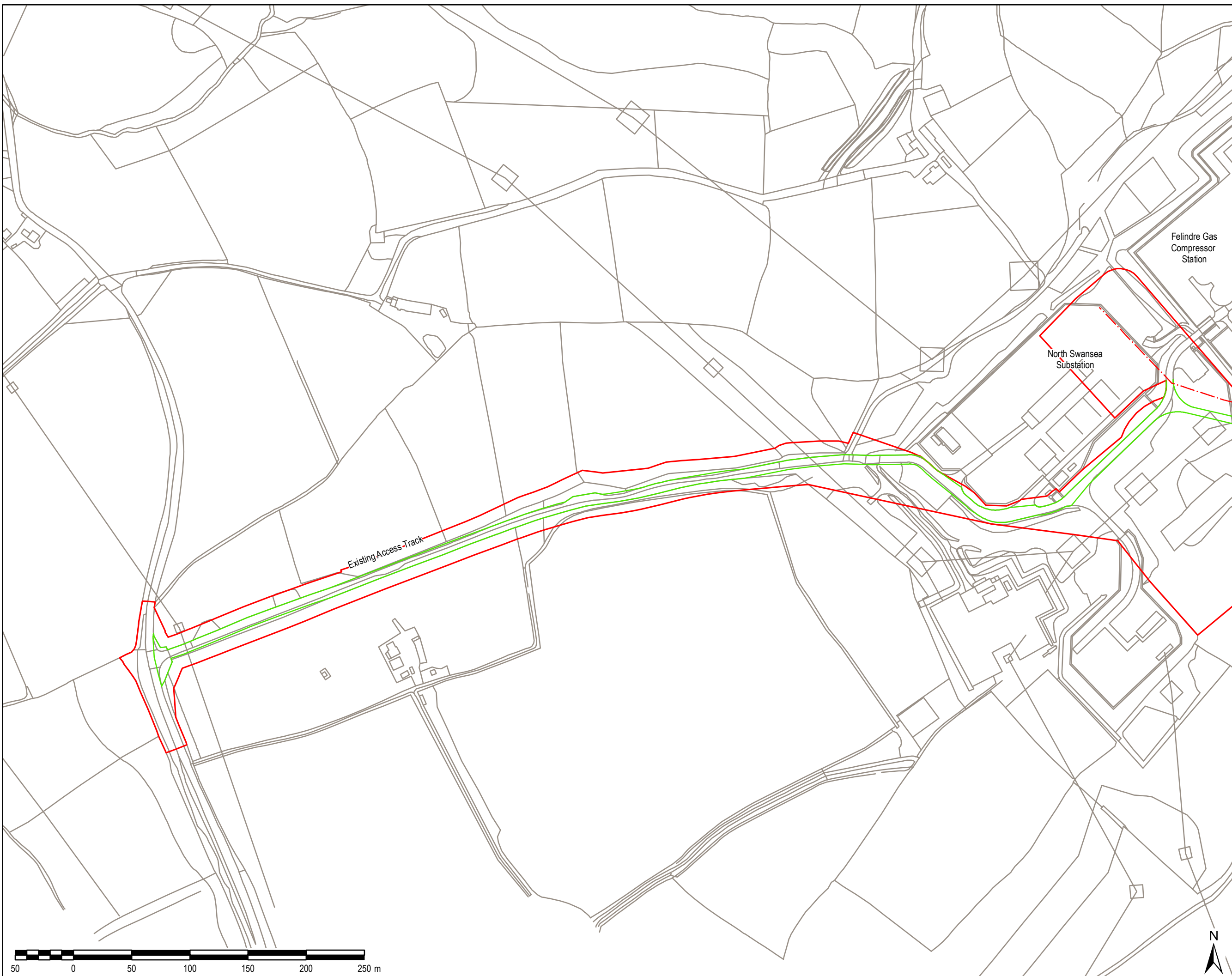
ABERGELLI POWER STATION

Client:



LEGEND

- Access Road
- - - Electrical Connection (400kV Cable)
- ▭ Project Site Boundary



Copyright:

© Crown copyright and database rights
[2017] Ordnance Survey 0100031673

AECOM Internal Project No:

60542910

Drawing Title:

**INDICATIVE PROJECT LAYOUT
SHEET 1 OF 3**

Scale at A3: 1:3,000

Drawing No:

FIGURE 3.2

Rev:

005

Drawn: Chk'd: App'd: Date:

GM CC CA 20/12/17

This drawing has been prepared for the use of AECOM's client. It may not be used, modified, reproduced or related upon by third parties, except as agreed by AECOM or as required by law. AECOM accepts no responsibility, and denies any liability whatsoever, to any party that uses or relies on this drawing without AECOM's express written consent. Do not scale the document. All measurements must be obtained from the stated dimensions.

Project Title:

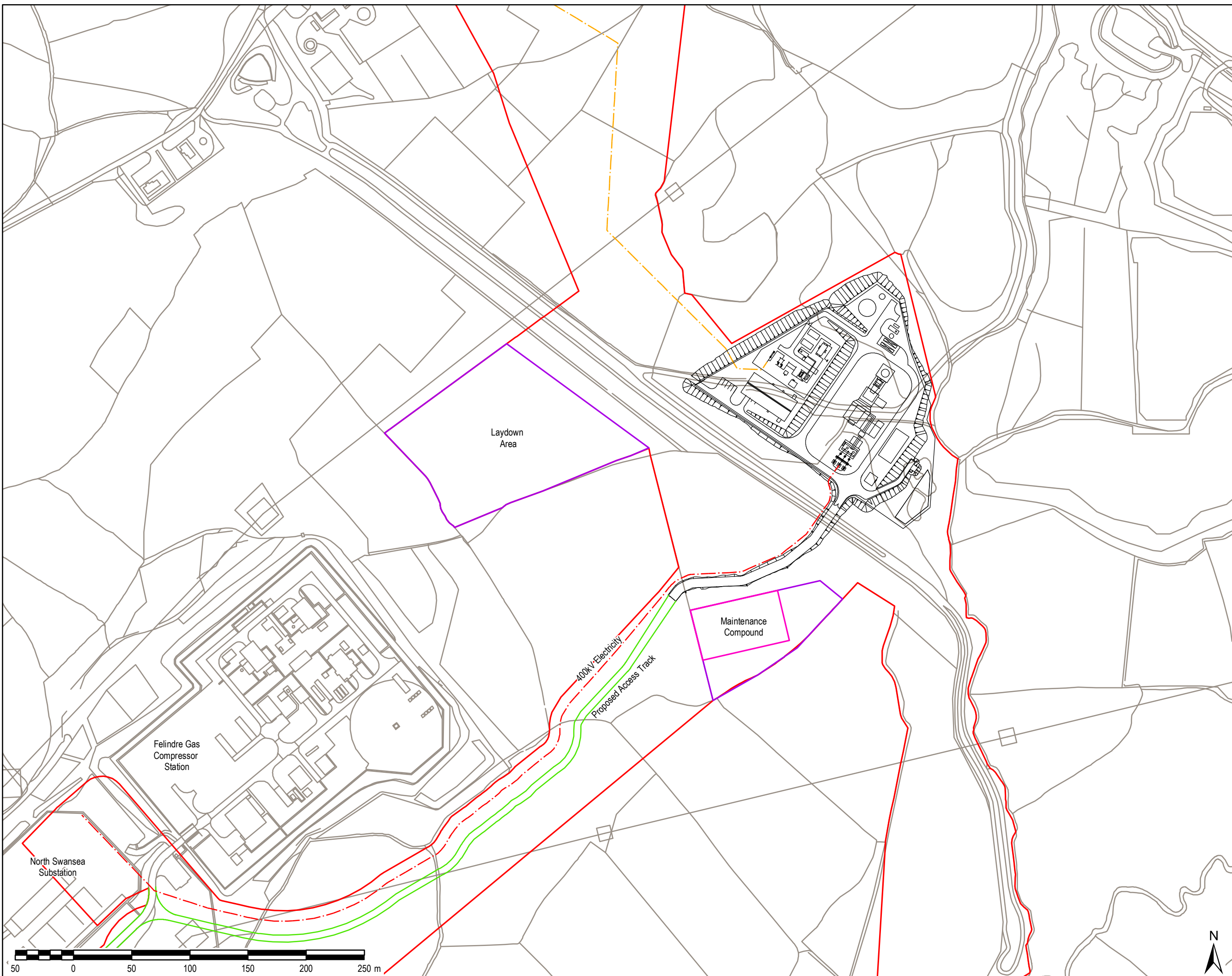
ABERGELLI POWER STATION

Client:



LEGEND

- Generating Equipment Site
- Access Road
- Electrical Connection (400kV Cable)
- Gas Connection
- Laydown Area
- Maintenance Compound
- Project Site Boundary



Copyright:

© Crown copyright and database rights
 [2017] Ordnance Survey 0100031673

AECOM Internal Project No:

60542910

Drawing No:

INDICATIVE PROJECT LAYOUT SHEET 2 OF 3

Scale at A3: 1:3,000

Drawing No: **Rev:**

FIGURE 3.2 005

Drawn: **Chk'd:** **App'd:** **Date:**

GM CC CA 20/12/17

This drawing has been prepared for the use of AECOM's client. It may not be used, modified, reproduced or relied upon by third parties, except as agreed by AECOM or as required by law. AECOM accepts no responsibility, and AECOM disclaims any liability, whatsoever, to any party that uses or relies on this drawing without AECOM's express written consent. Do not scale the drawing. All measurements must be obtained from the stated dimensions.

Project Title:

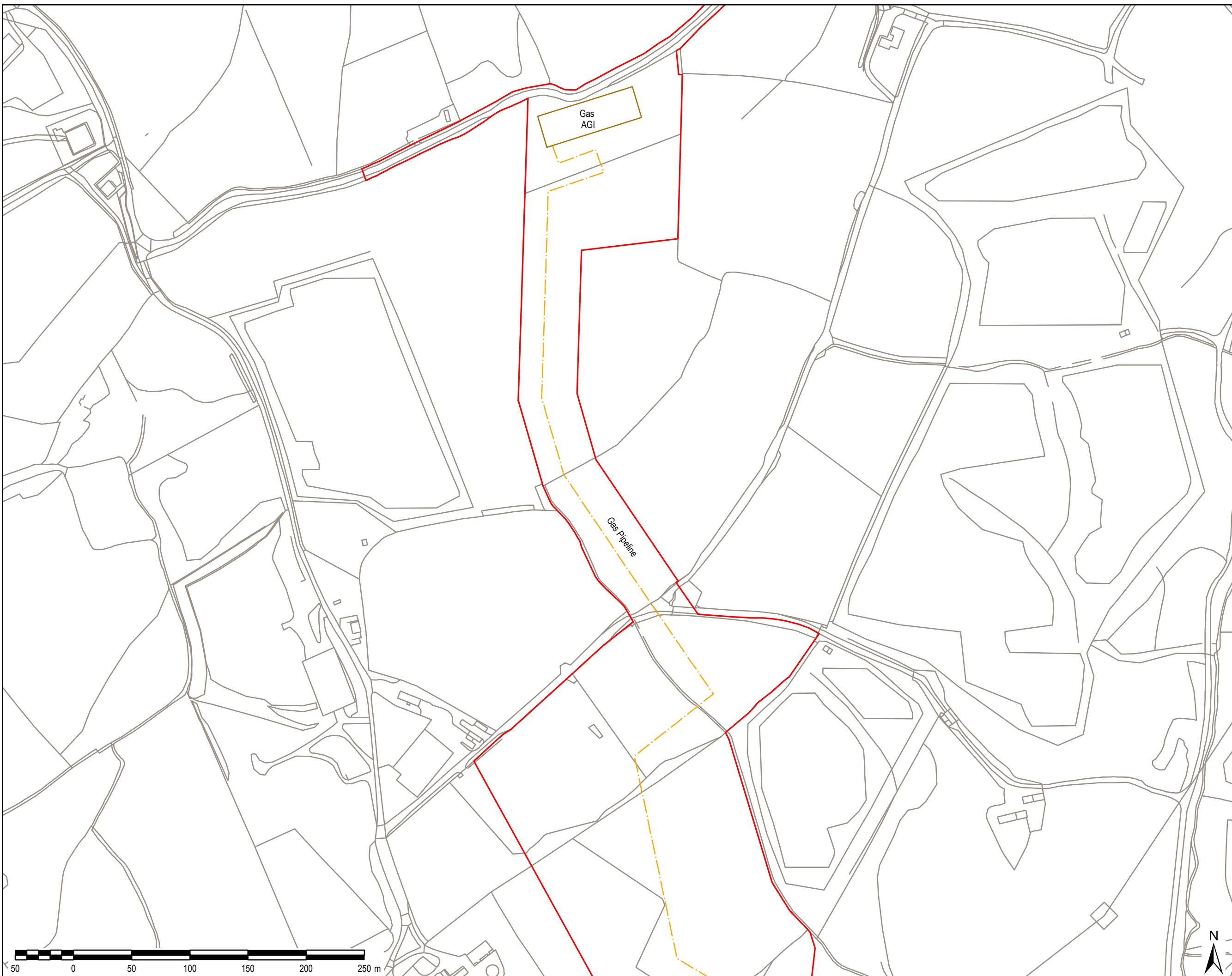
ABERGELLI POWER STATION

Client:



LEGEND

- Above Ground Installation (AGI)
- - - Gas Connection
- ▭ Project Site Boundary



Copyright:

© Crown copyright and database rights
[2017] Ordnance Survey 0100031673

AECOM Internal Project No:

60542910

Drawing Title:

INDICATIVE PROJECT LAYOUT SHEET 3 OF 3

Scale at A3: 1:3,000

Drawing No: FIGURE 3.2 **Rev:** 005

Drawn: GM **Chk'd:** CC **App'd:** CA **Date:** 20/12/17

This drawing has been prepared for the use of AECOM's client. It may not be used, modified, reproduced or relied upon by third parties, except as agreed by AECOM or as required by law. AECOM accepts no responsibility, and denies any liability, whatsoever, to any party that uses or relies on this drawing without AECOM's express written consent. Do not scale the drawing. All measurements must be obtained from the stated dimensions.